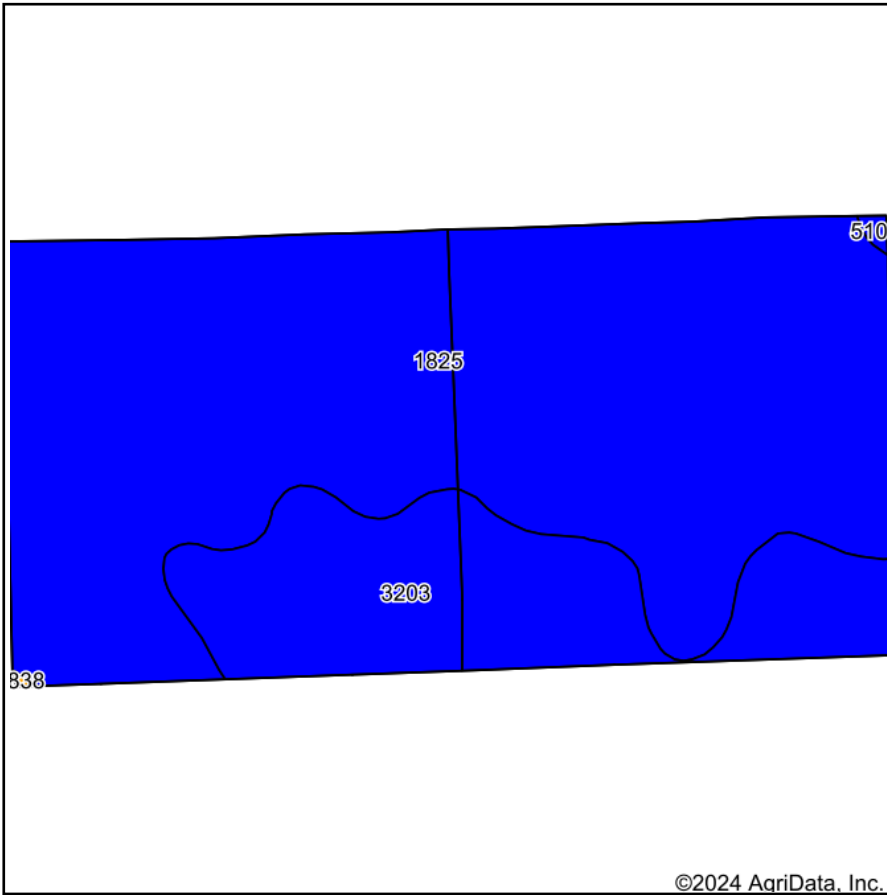
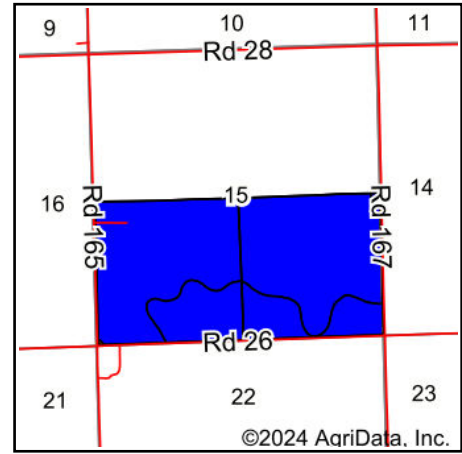


Soils Map



Soils data provided by USDA and NRCS.







State: **Nebraska**
 County: **Deuel**
 Location: **15-14N-45W**
 Township: **Chappell**
 Acres: **310.12**
 Date: **8/22/2024**

Maps Provided By:

 CUSTOMIZED ONLINE MAPPING
 © AgriData, Inc. 2023 www.AgriDataInc.com



Area Symbol: NE049, Soil Area Version: 22

Code	Soil Description	Acres	Percent of field	Non-Irr Class Legend	Non-Irr Class
1825	Satanta-Johnstown-Altvan loams, 1 to 3 percent slopes	239.60	77.3%		Ile
3203	Johnstown-Satanta-Richfield loams, 0 to 2 percent slopes	69.79	22.5%		Ilc
5108	Alliance-Rosebud loams, 1 to 3 percent slopes	0.61	0.2%		Ile
1838	Sidney loam, 3 to 6 percent slopes	0.12	0.0%		IIIe
Weighted Average					2.00

Soils data provided by USDA and NRCS.