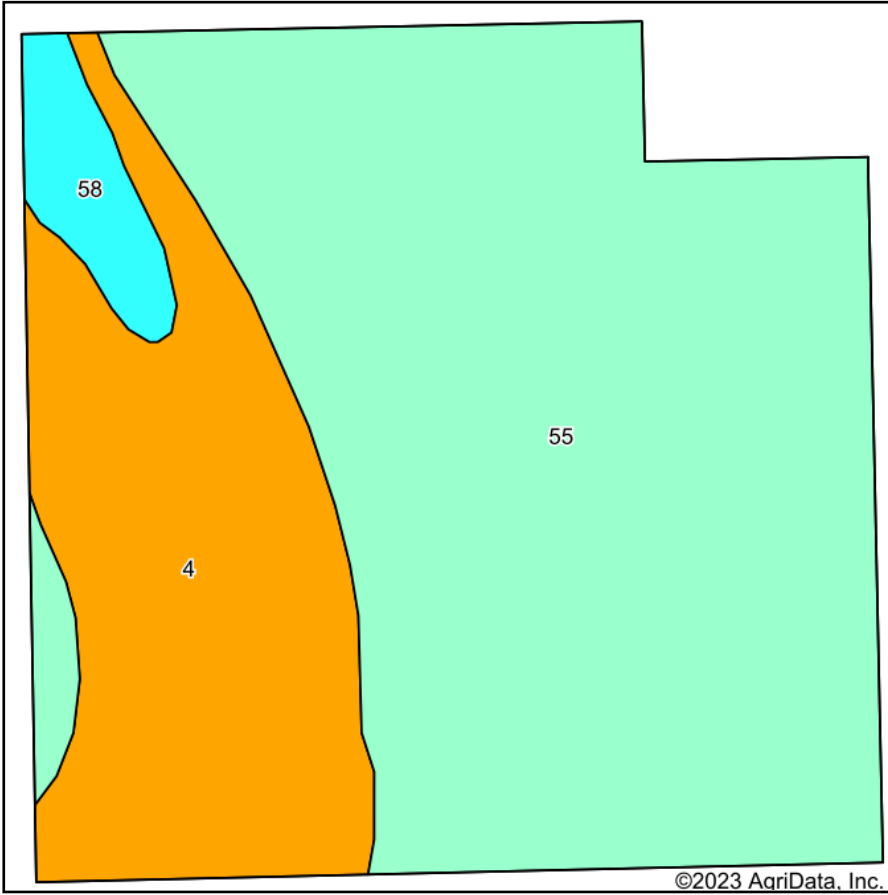
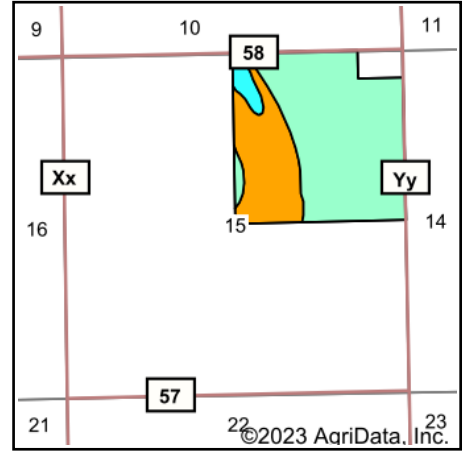


Soils Map



Soils data provided by USDA and NRCS.

©2023 AgriData, Inc.






State: **Colorado**
 County: **Washington**
 Location: **15-5N-49W**
 Township: **Otis**
 Acres: **151.82**
 Date: **12/4/2023**

Maps Provided By:

 CUSTOMIZED ONLINE MAPPING
 © AgriData, Inc. 2023 www.AgriDataInc.com



Area Symbol: CO121, Soil Area Version: 25

Code	Soil Description	Acres	Percent of field	Non-Irr Class Legend	Non-Irr Class	Wheat Bu
55	Platner loam, 0 to 3 percent slopes	105.75	69.7%		IVs	3
4	Ascalon sandy loam, 3 to 9 percent slopes	40.58	26.7%		VIe	
58	Rago silt loam, 0 to 2 percent slopes	5.49	3.6%		IIIc	
Weighted Average					4.50	2.1

Soils data provided by USDA and NRCS.