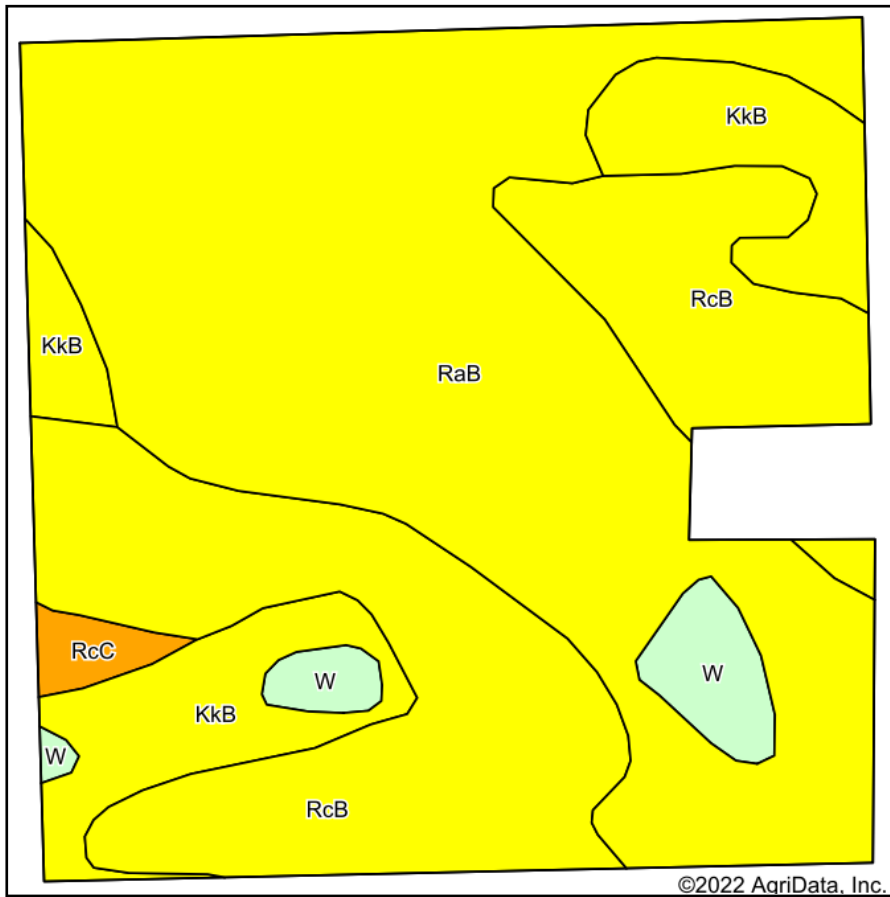
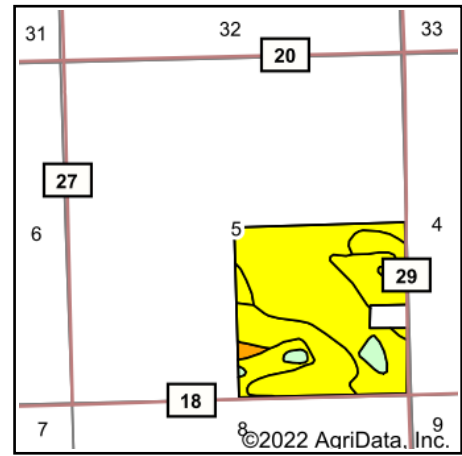


Soils Map



Soils data provided by USDA and NRCS.








State: **Colorado**
 County: **Sedgwick**
 Location: **5-10N-45W**
 Township: **Table Land**
 Acres: **157.3**
 Date: **11/29/2022**

Maps Provided By:

 CUSTOMIZED ONLINE MAPPING
 © AgriData, Inc. 2021 www.AgriDataInc.com



Area Symbol: CO115, Soil Area Version: 18

| Code | Soil Description | Acres | Percent of field | Non-Irr Class Legend | Non-Irr Class | *n NCCPI Corn | *n NCCPI Small Grains |
|-------------------------|---|-------|------------------|--|---------------|----------------|-----------------------|
| RaB | Rago and kuma silt loams, 0 to 3 percent slopes | 80.61 | 51.2% |  | IIc | 16 | 23 |
| RcB | Richfield loam, 0 to 3 percent slopes | 48.35 | 30.7% |  | IIc | 15 | 23 |
| KkB | Keith-Kuma silt loams, 0 to 3 percent slopes | 21.02 | 13.4% |  | IIc | 31 | 33 |
| W | Water | 5.47 | 3.5% |  | | | |
| RcC | Richfield loam, 3 to 5 percent slopes | 1.85 | 1.2% |  | IIIe | 15 | 23 |
| Weighted Average | | | | | | *n 17.1 | *n 23.5 |

*n: The aggregation method is "Weighted Average using all components"

*- Non Irr Class weighted average cannot be calculated on the current soils data due to missing data.

Soils data provided by USDA and NRCS.