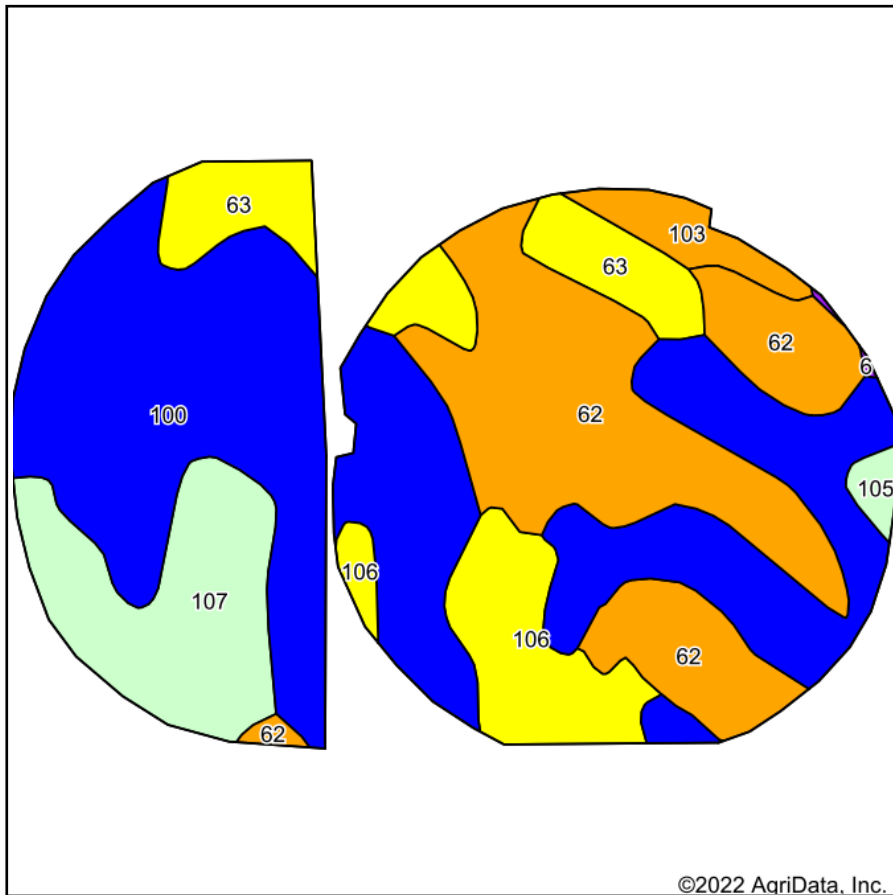
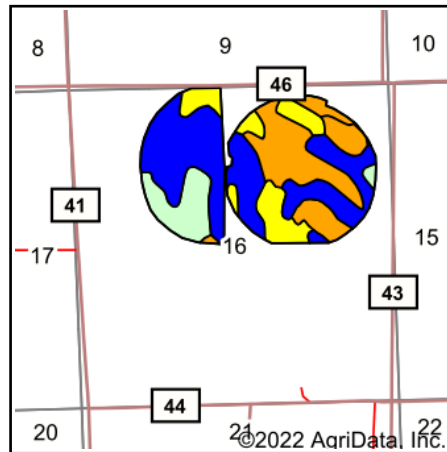


Soils Map



Soils data provided by USDA and NRCS.











State: **Colorado**
 County: **Logan**
 Location: **16-9N-52W**
 Township: **Sterling**
 Acres: **184.95**
 Date: **5/12/2022**

Maps Provided By:

 CUSTOMIZED ONLINE MAPPING
 © AgriData, Inc. 2021 www.AgriDataInc.com



Area Symbol: CO075, Soil Area Version: 16

Code	Soil Description	Acres	Percent of field	Irr class Legend	Irr Class	*n NCCPI Overall	*n NCCPI Corn	*n NCCPI Small Grains
100	Satanta loam, 1 to 3 percent slopes	83.81	45.3%		Ile	52	20	27
62	Manter sandy loam, 3 to 5 percent slopes	46.44	25.1%		IIIe	35	13	19
107	Stoneham loam, 5 to 9 percent slopes	20.25	10.9%			24	8	17
63	Manter sandy loam, 5 to 9 percent slopes	14.89	8.1%		IVe	39	21	23
106	Stoneham loam, 3 to 5 percent slopes	13.65	7.4%		IVe	35	11	17
103	Satanta loam, wet	4.33	2.3%		IIIs	35	14	22
105	Stoneham sandy loam, 3 to 9 percent slopes	1.40	0.8%			24	8	17
6	Aquolls	0.18	0.1%		Vlw	6		6
Weighted Average					2.35	*n 41.7	*n 16.1	*n 22.6

*n: The aggregation method is "Weighted Average using all components"
 Soils data provided by USDA and NRCS.