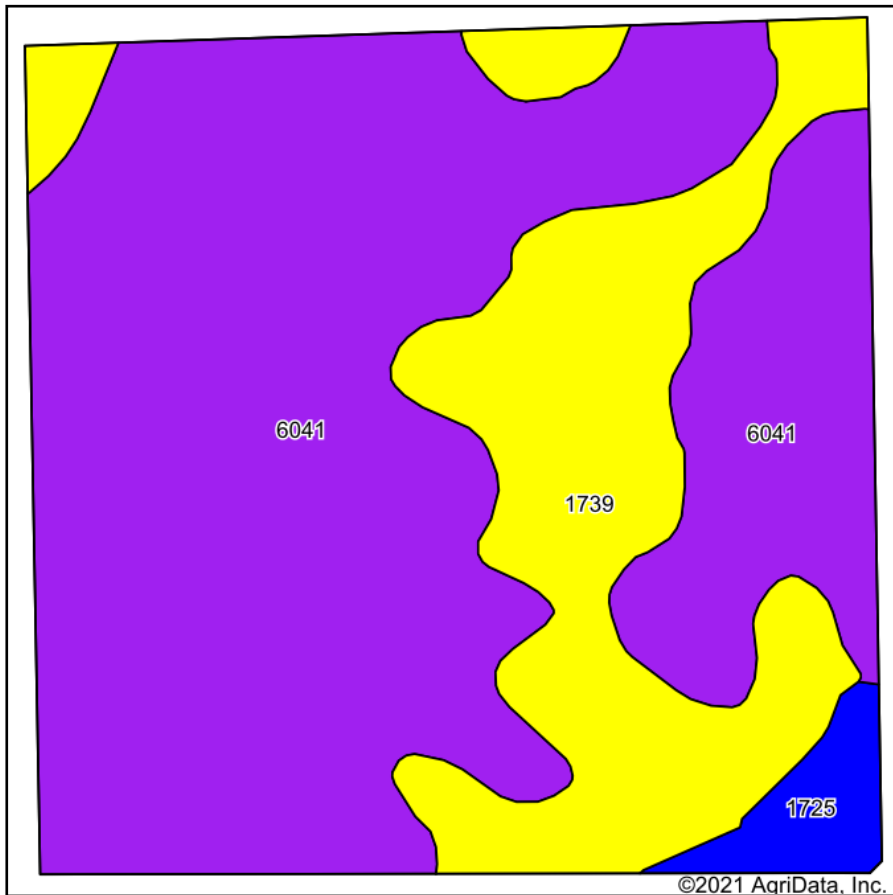
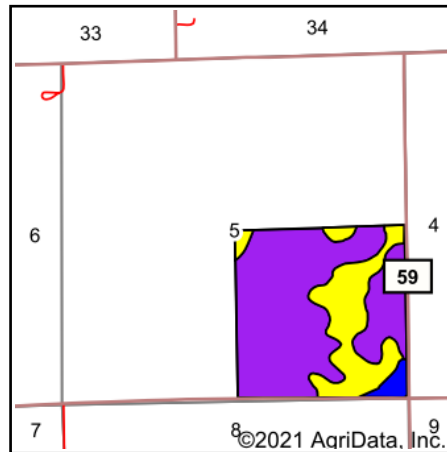


Soils Map



Soils data provided by USDA and NRCS.






State: **Nebraska**
 County: **Kimball**
 Location: **5-12N-54W**
 Township: **Dix**
 Acres: **156.6**
 Date: **9/7/2021**

Maps Provided By:

 CUSTOMIZED ONLINE MAPPING
 © AgriData, Inc. 2021 www.AgriDataInc.com



Area Symbol: NE105, Soil Area Version: 20

Code	Soil Description	Acres	Percent of field	Non-Irr Class Legend	Non-Irr Class	Millet	Winter wheat fallow
6041	Tassel-Blanche sandy loams, 3 to 9 percent slopes	111.31	71.1%		Vle	3	7
1739	Rosebud-Canyon loams, 1 to 3 percent slopes	40.81	26.1%		IVe	12	21
1725	Rosebud loam, 0 to 1 percent slopes	4.48	2.9%		IIc	18	31
Weighted Average						5.8	11.3

Soils data provided by USDA and NRCS.